

**STATE OF HAWAII
ELECTION MAP
CITY & COUNTY OF HONOLULU**

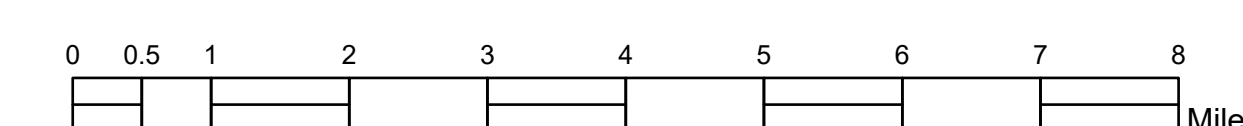


OAHU

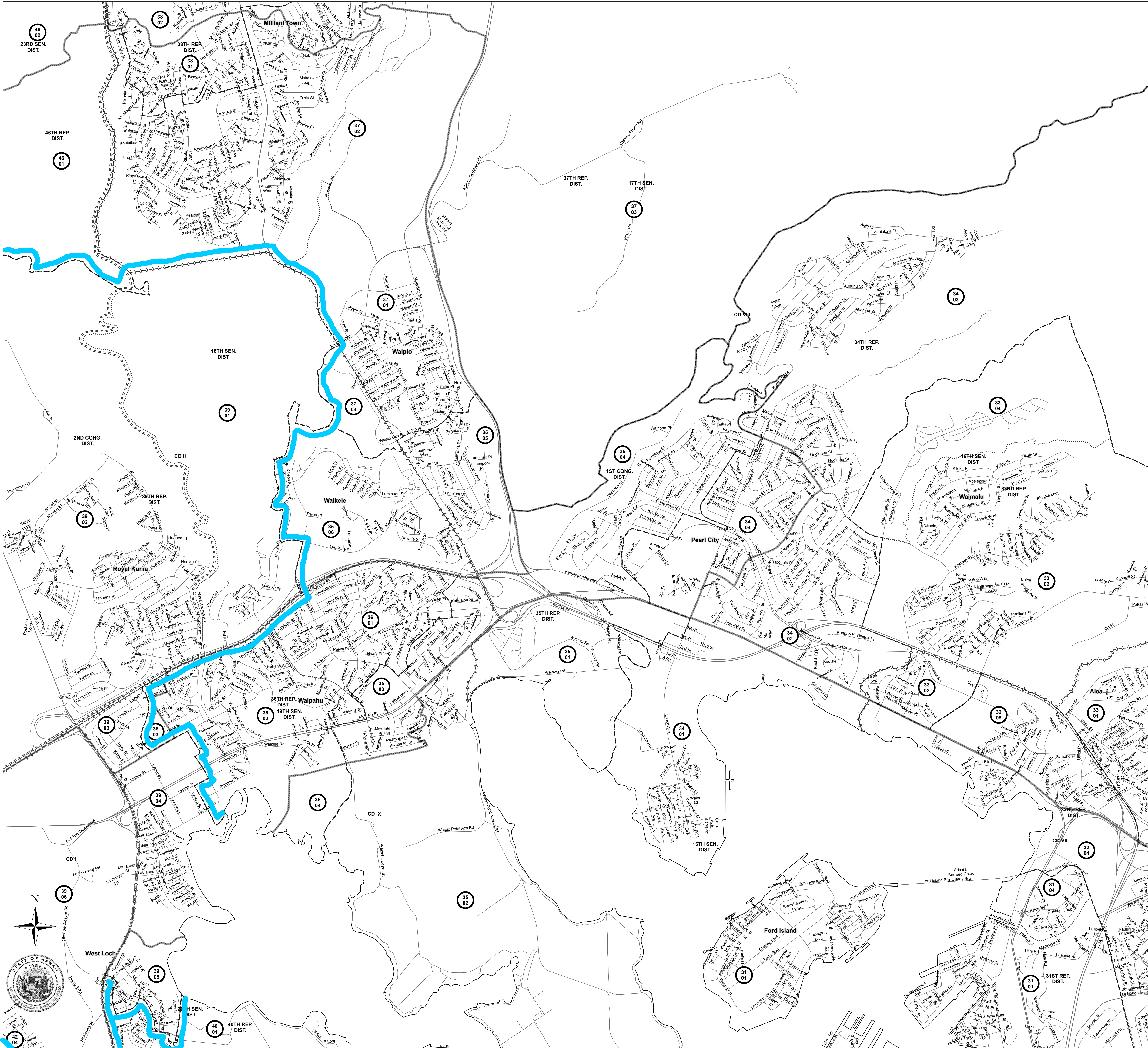
— *PRECINCTS BY SENATORIAL DISTRICT*

— *LEGEND*

NOTES

—REFERENCE MAP





MAP SERIES

**STATE OF HAWAII
ELECTION MAP
CITY & COUNTY OF HONOLULU
REGIONAL MAP**

OAHU #4

(Aiea - Pearl City - Waikale - Waipahu - Royal Kunia)

Congressional Districts 1*, 2*
Senatorial Districts 15*, 16*, 17*, 18*, 19*, 20*, 23*
Representational Districts 31*, 32*, 33*, 34*, 35*, 36, 37*,
38*, 39*, 40*, 42*, 46*
Council Districts I*, II*, VII*, VIII*, IX*
* portion of

PRECINCTS BY SENATORIAL DISTRICT

15TH SENATORIAL DISTRICT: 31-01*, 31-04, 32-04*, 34-01, 35-01, 35-02*, 36-04

16TH SENATORIAL DISTRICT: 32-05, 33-01*, 33-02*, 33-03, 33-04, 34-02, 34-03*

17TH SENATORIAL DISTRICT: 37-03*, 38-02*

18TH SENATORIAL DISTRICT: 35-05, 35-06, 36-03, 37-01, 37-02, 37-04, 38-01, 39-01, 39-02*, 39-03, 46-01*

19TH SENATORIAL DISTRICT: 34-04, 35-03, 35-04, 36-01, 36-02, 39-04, 39-06*, 42-04*

20TH SENATORIAL DISTRICT: 39-05, 40-01*, 40-02*

23RD SENATORIAL DISTRICT: 46-02*

* portion of

LEGEND

16 03 Representative District
Precinct

..... Precinct Boundary
- - - Council District Boundary
- - Representative District Boundary
- - Senatorial District Boundary
= = Congressional District Boundary

NOTES

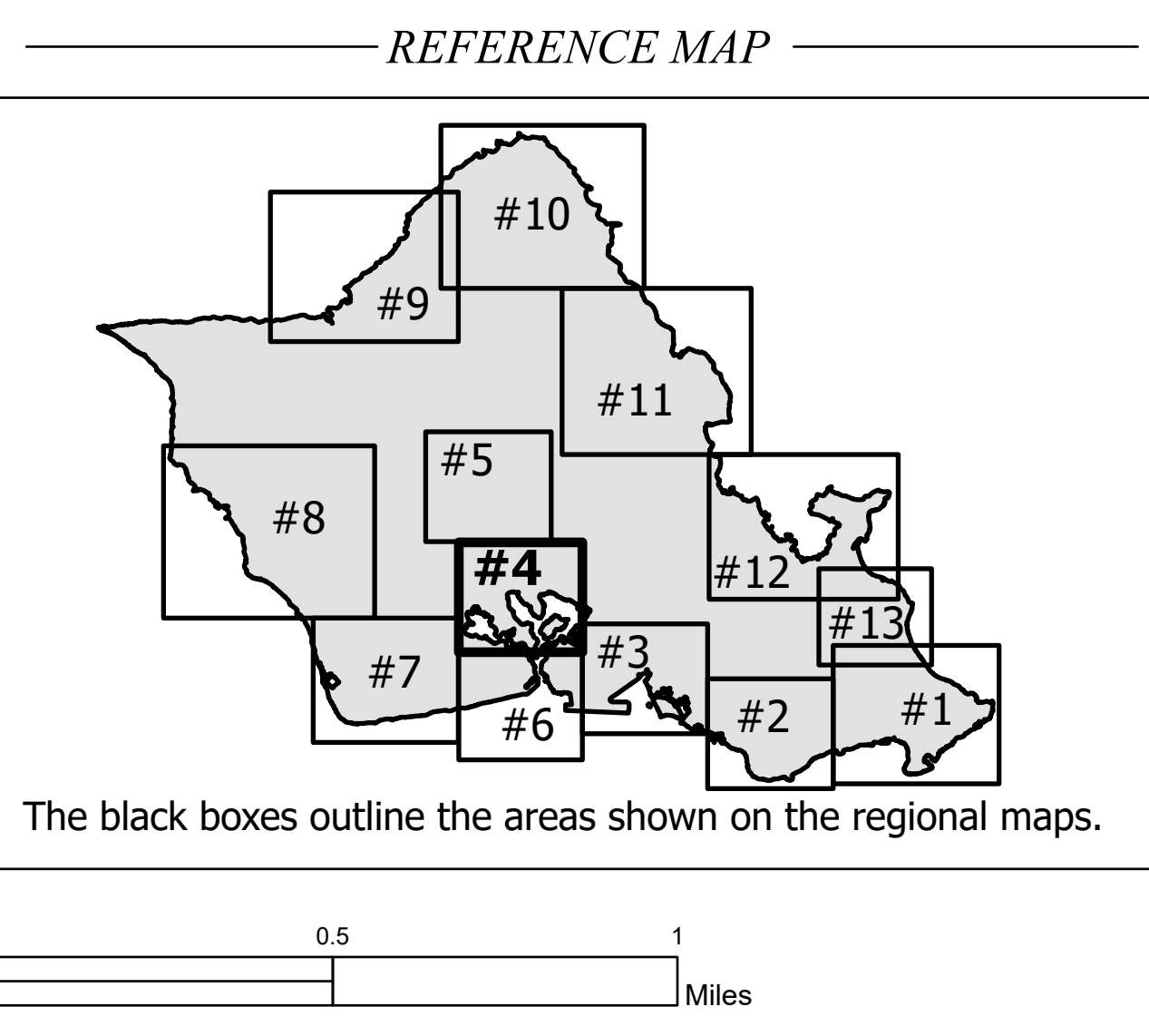
U.S. Congressional, State House, and State Senate districts were adopted by the 2021 State of Hawaii Reapportionment Commission on January 28, 2022.

County Council districts were adopted by the Honolulu 2021 County Reapportionment Commission on October 26, 2021.

Streets shown come from U.S. Bureau of Census 2020 TIGER/LINE data. Accuracy of the streets is limited to the accuracy of the TIGER data.

Map prepared by the State of Hawaii Office of Elections
Last updated: 4 March 2022

For further information, visit the Office of Elections website at elections.hawaii.gov or call (808) 453-VOTE (8683) or toll free 1-800-442-VOTE (8683).





MAP SERIES

**STATE OF HAWAII
ELECTION MAP
CITY & COUNTY OF HONOLULU
REGIONAL MAP**

OAHU #6
(Lower Pearl Harbor)

Congressional District 1*
Senatorial Districts 15*, 16*, 19*, 20*, 21*
Representational Districts 30*, 31*, 32*, 34*, 35*, 36*,
39*, 40, 41*, 42*
Council Districts VII*, VIII*, IX*
* portion of

PRECINCTS BY SENATORIAL DISTRICT

15TH SENATORIAL DISTRICT: 30-04*, 31-01*, 31-04*, 32-04*, 34-01*, 35-02*, 36-04*

16TH SENATORIAL DISTRICT: 32-05*

19TH SENATORIAL DISTRICT: 36-02*, 39-04*, 39-06*,

20TH SENATORIAL DISTRICT: 39-05, 40-01, 40-02, 40-03, 40-04, 41-01, 41-02*, 42-01

21ST SENATORIAL DISTRICT: 41-03*, 42-02*

* portion of

LEGEND

16 03 Representative District Precinct

..... Precinct Boundary

- - - Council District Boundary

- - - Representative District Boundary

— Senatorial District Boundary

NOTES

U.S. Congressional, State House, and State Senate districts were adopted by the 2021 State of Hawaii Reapportionment Commission on January 28, 2022.

County Council districts were adopted by the Honolulu 2021 County Reapportionment Commission on October 26, 2021.

Streets shown come from U.S. Bureau of Census 2020 TIGER/LINE data. Accuracy of the streets is limited to the accuracy of the TIGER data.

Map prepared by the State of Hawaii Office of Elections
Last updated: 4 March 2022

For further information, visit the Office of Elections website at elections.hawaii.gov or call (808) 453-VOTE (8683) or toll free 1-800-442-VOTE (8683).

